

RECORDER
VANDERBURGH COUNTY
BETTY KNIGHT-SHITH
2002R00049360
12-19-2002 11:15 AM
RECORDING FEE 56.00
PAGES: 24

STATE OF INDIANA)
) SS:
COUNTY OF VANDERBURGH)

CONDITIONS, RESERVATIONS, RESTRICTIONS
AND PROTECTIVE COVENANTS (COVENANTS) AFFECTING
TITLE TO ALL LOTS IN KEYSTONE SUBDIVISION
SECTION VII-E, A SUBDIVISION LOCATED
IN VANDERBURGH COUNTY, INDIANA, ACCORDING
TO THE RECORDED PLAT THEREOF

The undersigned, O. W. Kattmann, Jr., John J. Elpers, Jr., and W. C. Bussing, Jr., Member-Managers of KEYSTONE DEVELOPMENT, L.L.C., an Indiana limited liability company (hereinafter Developer), do hereby establish the covenants hereinafter set forth. Keystone Development, L.L.C. is the owner of all lots and lands comprising the recorded subdivision known and designated as Keystone Subdivision, Section VII-E, as per plat thereof, recorded in Plat Book R at page 33 in the Office of the Recorder of Vanderburgh County, Indiana (hereinafter the "Subdivision"), and does hereby make and adopt the following covenants, conditions, restrictions and reservations for the use and occupancy of the lots and lands comprising such Subdivision (hereinafter Restrictions), which covenants, conditions, reservations and restrictions shall run with the land and shall be binding upon all owners of the lots and lands in such Keystone Subdivision Section VII-E, more particularly described as follows, to-wit:

The legal description for Keystone Subdivision, Section VII-E is shown on Exhibit "A", which is attached hereto and is incorporated herein by reference.

The term "Keystone Subdivision" as used in these Restrictions shall include: Keystone Subdivision, Section I, which is recorded in Plat Book P at page 42 in the Office of the Recorder of Vanderburgh County, Indiana; Keystone Subdivision, Section II, which is recorded in Plat Book P at page 67 in the Office of the Recorder of Vanderburgh County, Indiana; Keystone Subdivision, Section III, which is recorded in Plat Book P at page 82 in the Office of the Recorder of Vanderburgh County, Indiana; Keystone Subdivision, Section IV, which is recorded

in Plat Book P at page 115 in the Office of the Recorder of Vanderburgh County, Indiana; Keystone Subdivision, Section VI-A, which is recorded in Plat Book P at page 133 in the Office of the Recorder of Vanderburgh County, Indiana; Keystone Subdivision, Section V-A; which is recorded in Plat Book P at page 163 in the Office of the Recorder of Vanderburgh County, Indiana; Keystone Subdivision, Section VI-B, which is recorded in Plat Book Q at page 1 in the Office of the Recorder of Vanderburgh County, Indiana; Keystone Subdivision, Section V-B, which is recorded in Plat Book Q at page 34 in the Office of the Recorder of Vanderburgh County, Indiana; Keystone Subdivision, Section VI-C, which is recorded in Plat Book Q at page 43 in the Office of the Recorder of Vanderburgh County, Indiana; Keystone Subdivision, Section VII-A, which is recorded in Plat Book Q at page 123 in the Office of the Recorder of Vanderburgh County, Indiana; Keystone Subdivision Section VII-B, which is recorded in Plat Book Q at page 168 in the Office of the Recorder of Vanderburgh County, Indiana; Keystone Subdivision Section VII-C, which is recorded in Plat Book Q at page 176 in the Office of the Recorder of Vanderburgh County, Indiana; and Keystone Subdivision Section VII-E, which is recorded in Plat Book R at page 33 in the Office of the Recorder of Vanderburgh County, Indiana; and any other real estate which the Developer may subsequently decide to plat and develop and include within the definition of "Keystone Subdivision", at the Developer's sole option and discretion.

1. **RESIDENTIAL LOTS.** All lots in the Subdivision (hereinafter collectively referred to as "Lots" and individually as a "Lot") shall be known and described and used only for single family residential purposes. No use of any Lot or building in the Subdivision shall be in violation of the Vanderburgh County Zoning Code.

2. **TYPE OF PERMITTED STRUCTURE.** No structure shall be erected, altered, placed or permitted to remain on any Lot other than one (1) single family dwelling, not to exceed two and one-half (2½) stories in height, exclusive of basements or walk-out basements, and a private attached garage for not less than two (2) cars nor more than three (3) cars. In addition, a detached accessory building may be erected on a Lot, providing it is approved in advance by the Subdivision Review Committee as being in conformity and harmony with the main structure. No detached accessory building shall be used for living purposes. All television and radio antennas and satellite dishes, swing sets and play areas shall be placed in rear yards and where possible shall be obscured from view from adjoining property and streets by using shrubs and approved fencing. If any of the above cannot be concealed, Subdivision Review Committee approval will be required before installation.

3. **ARCHITECTURAL CONTROL.** No structure shall be erected, placed or altered on any Lot until the construction plans and specifications and a plot plan showing the location of the structure have been approved by the Subdivision Review Committee, which shall be appointed by the Member Managers of Keystone Development, L.L.C., as to quality of workmanship and material, harmony of external design with existing structures, suitability to the general appearance of the Subdivision, and as to locations with respect to topography and finish grade elevation. It shall be the sole responsibility of the Lot owner to obtain such approval of the

Subdivision Review Committee prior to the commencement of any structure being erected, placed or altered on any Lot. Approval of said structure shall be within the reasonable discretion of the Subdivision Review Committee. Once a plan has been approved, there shall be no modifications or changes whatsoever to said plans without the prior written consent of the Subdivision Review Committee and it shall be the sole responsibility of the Lot owner to obtain such consent. After all sections have been platted and recorded, including any future expansions of Keystone Subdivision, and the Developer no longer owns any Lots in Keystone Subdivision, then the powers and duties of the Subdivision Review Committee shall automatically be transferred to and vested in Keystone Subdivision Homeowner's Association, Inc. (hereinafter Association) and thereafter be fulfilled by the Association and a reference to the Subdivision Review Committee under these covenants shall then refer to the Association.

4. **CONSTRUCTION OF BUILDINGS.** The following sets forth the minimum finished living area, exclusive of basements, porches and attached garages, and certain other requirements for various types of houses for Lots in Keystone Subdivision:

- (a) One story dwellings shall have a minimum finished living area of 1,750 square feet. Two story dwellings shall have a minimum finished living area of 2,000 square feet, with a minimum finished living area of 850 square feet on the first floor. One and one-half (1½) story dwellings shall have either a minimum of 1,750 square feet on the main level or a total of at least 2,000 square feet, with a minimum finished living area of 850 square feet on the first floor. All dwellings shall be constructed of brick, stone, or stucco veneer around the entire perimeter of the home, to a height not less than the top of the windows and doors on the first level of the home. The balance of the veneer of the home can be done in wood, vinyl, aluminum siding or stucco. All homes require stick built construction, to be built on site, of either wood or metal components, or a combination of the two. No modular or Pre-Fab construction is to be permitted in the Subdivision.
- (b) All storm water drainage tiles must be run from the home to street or drainage easements at back of Lots, and not to side yards. All storm water drainage from each individual Lot must be sent to the street and/or rear yard drainage easements. Swales between Lots must be maintained by homeowners to keep water from entering homes.
- (c) All fireplace flues, whether they be masonry or metal are to be wrapped with an approved exterior veneer, such as brick, wood, aluminum, stucco or vinyl siding. The flue liners are to have no more than 16" exposed above top of chimney.
- (d) All homes are to have a roof pitch of no less than a 6/12 pitch, to be used on the front elevations of the home, and all roofs are to have dimensional shingles.

- (e) All homes are to have a lamp post, to be located in the front yard 5 feet inside the front property line. Lamp posts are to be 5' to 6' in height and to be operated by a photo cell. Lamp posts are required to be maintained at all times and to be lit from dusk to dawn. No Lot is to have an outdoor light with more than 200 watts. There shall be no high intensity lights directed toward the street or adjacent Lots.
- (f) Each Lot owner is responsible for pouring a 4' wide concrete sidewalk across the entire frontage of their Lot. Corner Lots are to have concrete walks at their front and side yard and are required to connect to wheelchair ramp at intersections. The walks are to be located 2'6" in from the back of curb of the street leaving a 2'6" wide grass median. Sidewalks are to be poured 4" deep, have a broom finish, and have control joints tooled every 4' (saw cut control joints not permitted). The sidewalks require a 1/4" slope in 1', sloping into street. The sidewalk upkeep and accessibility is to be the responsibility of the Lot owner. All Lot owners are to have walks installed no later than one year after purchase of Lot or before occupying the home, whichever occurs first.
- (g) Privacy fence design and material are to be approved in advance by the Subdivision Review Committee. Except as hereinafter provided in (h), below, fences shall not be located across any lake maintenance easements, storm drainage easements or utility easements. No fence shall be located closer to streets than the front and side setback lines. No chain link or wire fences are allowed unless enclosed by an approved fence. All approved fences are to be installed with the finished side of the fence to face adjoining Lots or adjoining streets.
- (h) A Lot owner must obtain prior written approval of the Vanderburgh County Drainage Board before constructing any pipe, wall, building, pool, patio, planting, stored material, excavation, fill, or other construction, improvement, addition to, or alteration of any land within a drainage easement in the Subdivision.
- (i) The Developer has built slopes at the rear of the Lots, to accommodate grade changes and drainage easements. These slopes have been installed for ease of maintenance by Lot owners. The utility companies have installed their utility lines and vaults in these areas. If at any time a Lot owner alters the grade at these locations, the utility companies and the Developer require not less than ten (10) days advance written notice. The alterations can require reinstallation of utility lines to reestablish proper depth of cover, or possibly require the need to raise the vaults, if fill has been added. Every Lot owner will be financially responsible for alterations which require repairs or reinstallation by utility companies. The Lot owner may be held financially responsible for any grade changes to drainage easements which back storm water onto adjacent Lots. Any amounts expended by the Developer, the Subdivision Review Committee, or the Association, on a Lot owner's behalf pursuant to this subparagraph shall be payable upon demand and

any amounts not paid upon demand shall become a lien on the Lot owner's Lot and shall accrue interest at eighteen percent (18%) per annum.

- (j) All mail boxes are to be placed and maintained inside the grass area between street and walks, and are to be located so as not to obstruct the view or create a safety hazard.

5. **CONCRETE BLOCKS.** No completed structure shall have concrete blocks exposed on the exterior of said structure. Brick, stone, or stucco veneer shall be used over exposed block.

6. **TIME OF CONSTRUCTION.** The construction of any building shall be completed within twelve (12) months from the date of commencement of such construction.

7. **CARE OF PROPERTY DURING CONSTRUCTION.** All Lots in the Subdivision are subject to the Indiana Department of Environmental Management's (I.D.E.M.) General Permit Rule #327 I.A.C. 15-5, which rule generally provides that erosion control practices be used during development and construction and must minimize soil erosion and sediment laden water from flowing from the building sites and requires that streets be kept free from transported soil from the building sites.

In compliance with this provision, a plan has been submitted to the Vanderburgh Soil and Water Conservation District, which plan and its terms shall be binding upon all owners of Lots within the Subdivision. Said plan requires the construction of appropriate driveways for ingress and egress during construction and the implementation of measures to minimize sediment laden water from being discharged into streets and drainage ways.

During construction, adjoining Lots shall not be used for any construction equipment, vehicles, or material storage purpose. If a Lot owner's employees, contractors or agents are responsible for disturbing the vegetation on adjoining building sites, appropriate erosion control practices should be started immediately.

The provisions of rule 327 I.A.C. 15-5 and the plan for erosion control submitted to the Vanderburgh Soil and Water Conservation District shall become a part of these covenants and restrictions and shall be binding on all Lot owners as it pertains to their individual Lots, and said Lot owners shall hold the Developer harmless in connection with any and all violations thereof. Furthermore, all Lot owners shall be responsible for compliance with this provision and the referenced administrative rules and erosion control plans within the boundaries of each Lot owner's real estate. The Developer shall not be responsible and shall have no liability for silt or debris flowing into the lakes, whether common or private, and the owners, together with their agents and builders, shall hold harmless, indemnify and defend the Developer from and against any and all costs and expenses in connection with any violation thereof, including, but not limited to, attorneys' fees and court costs.

8. **BUILDING LINES.** No residence or other building structure in the Subdivision shall be constructed nearer to the front or side property line of a Lot than the building setback lines as shown on the recorded plat of the Subdivision and shall be constructed in a manner that also conforms to the Vanderburgh County side and rear Lot setback lines.

9. **EASEMENTS.** The strips of real estate of the width shown on the recorded plat and marked "easement" are hereby reserved for the use of any and all public utilities and for the installation of water, surface water drainage, sanitary and storm sewers, ducts, lines and wires, subject at all times to the proper authorities and to the easements herein reserved. No structures or other improvements, planting or other material shall be erected or permitted to remain within the easements which may damage or interfere with the installation and maintenance of utilities. The easement area of each Lot shall be maintained continuously by the owner of said Lot so as not to change the intended direction of flow of surface water within the easement.

10. **RIGHTS OF WAY.** The strips of real estate of the width shown on the recorded plat and marked "right of way" are hereby reserved for future ingress and egress to abutting real estate. No structures or other improvements, planting or other material shall be erected or permitted to remain within the rights-of-way which may interfere with such ingress or egress. The rights-of-way shall be maintained equally by the Lot owners abutting any such right-of-way.

11. **FENCES, TREES AND SHRUBS.** No fence or wall shall be placed or permitted to remain on any Lot beyond either the front or side building setback lines identified on the Subdivision Plat, nor shall any fence or wall be placed or permitted to remain on any Lot in such a manner as would create a safety hazard or in such a manner as would detract from the appearance of the Subdivision. No trees or shrubs shall be planted and maintained in such a manner which would create a safety hazard or in such a manner as would detract from the appearance of the Subdivision.

12. **DRIVEWAYS.** All driveways shall be paved with either 4" thick concrete or asphalt equivalent.

13. **WASTE DISPOSAL.** All Lot owners shall keep their Lots free of garbage, sewage, ashes, rubbish, bottles, cans, waste matter and other refuse. Trash, garbage or other waste or debris accumulated by the owner or occupant of any Lot within the Subdivision shall be kept in sanitary containers and shall be disposed of on a weekly basis. All containers or other equipment for the storage or disposal of such materials shall be kept in a clean and sanitary condition, in a location which cannot be seen from the street at the front of the home, and shall be kept in such manner as to avoid an unsightly appearance within the Subdivision. No grass clippings, or other debris should be placed on any vacant Lot. The Lot owner shall only use EPA approved products on his lawn and shrubs.

14. **APPEARANCE OF LOTS.** All Lots must be kept free of debris and other objectionable matter at all times. In the event any Lot is not properly maintained as required

herein, Developer or the Association shall have the right to take all remedial measures to bring said Lot into conformity with the standards of the Subdivision. The offending Lot owner shall be required to reimburse the Developer and/or the Association for said maintenance costs within ten (10) days from the date said Lot owner is presented with a statement for the costs thereof. If not timely paid, said sum shall be payable, together with interest at the rate of eighteen percent (18%) per annum and attorneys fees.

When the Developer conveys common ground to the Association as per Paragraph 28, all of Developer's rights of enforcement under these covenants shall be passed to the Association.

The lake Lot owners are responsible for the maintenance of the lake and grounds around the lake which are within their respective Lot lines. Maintenance and upkeep includes the following items:

- (a) Keeping Lot mowed on a regular basis, and maintaining a stand of quality grass.
- (b) Maintaining erosion control on Lot.
- (c) Keeping lake bank free of weeds, moss and other undesirable growth or materials.

15. **TEMPORARY STRUCTURES.** Except for a detached accessory building approved pursuant to paragraph 2 of these Restrictions, no structure of a temporary character, trailer, basement, tent, shack, garage, barn or other out building shall be used on any Lot in this Subdivision or any part thereof at any time as a residence or otherwise, either temporarily or permanently. No structure shall be moved onto any Lot; all structures shall be newly erected thereon, with the exception of approved pre-fab or any other type of yard barns which must be approved as being in conformity and harmony with the main structure.

16. **DRAINAGE OF WATER; VANDERBURGH COUNTY DRAINAGE BOARD REQUIREMENTS.** Water from downspouts, foundation tile or other surface water drainage systems shall not be drained or guided into the sanitary sewer. The downspout drains can be drained into the street, or drainage swales. Water must be discharged at a level above the street to prevent erosion under the street. The existing natural and manmade drainage courses shall not be altered without the approval of the Developer or his appointee. All Lot owners and/or their homebuilder or general contractor are responsible for achieving proper grading and slopes of their respective Lots, so as to achieve a positive drainage flow away from their foundations and homes and into the drainage easements or streets. A drainage swale will be required between Lots, the construction of which shall be the responsibility of the Lot owner and his or her homebuilder or general contractor. Such swale shall be constructed correctly before the landscaping of the yard is completed, and maintained correctly thereafter by Lot owner of record.

In accordance with the requirements of the Vanderburgh County Drainage Board, any Lot owners and/or their homebuilder or general contractor are hereby informed that:

(a) the standard grading plan sheets prepared by Morley & Associates are attached hereto as Exhibit "B". Additional copies may be obtained from the Vanderburgh County Recorder's office;

(b) such Lot owner, home builder and/or general contractor are hereby directed to achieve positive storm water drainage away from all building foundations in accordance with the standard grading plan referred to in (a) above; the homebuilder or general contractor shall be determined by whose name appears on the building permit;

(c) it shall be the responsibility of the Lot owner of record to maintain a positive drainage away from such Lot owner's building as provided by the initial Lot grading and/or subsequent re-grading in accordance with the standard grading plan and other regulations of record;

(d) the adverse drainage conditions caused by any alterations of the Lot grades and/or drainage system after the initial Lot grading and/or drainage system is accomplished in conformance with the standard grading plan and the approved final drainage plan are totally the responsibility of the Lot owner of record to correct at his or her cost; and

(e) the maintenance and repair of the storm water drainage system that is designed and constructed outside the rights-of-way of the County accepted streets is solely the responsibility of the Lot owner of record for the individual property on which the system or part thereof exists, except as provided in the County Drainage Ordinance, and these covenants and restrictions.

While the foregoing drainage requirements are the initial responsibility of the lot owners and their homebuilders or general contractors, see Paragraph 28 of these Restrictions, which provisions make it the ultimate responsibility of the Association to maintain and repair such drainage facilities and common areas. The Association shall also be responsible for easements within or attached to this Subdivision and outside of the County-accepted roads and rights-of-way.

17. VEHICLES; PARKING AND USE. Except as hereinafter provided, only non-commercial vehicles, automobiles and private/personal vans shall be parked or located on any Lot. All commercial, service and delivery vehicles owned, used or leased by the owners (or owner's lessee of Lots or residences in this Subdivision) that are parked in this Subdivision must be parked in an enclosed garage. No camper, motor home, recreational vehicle, truck, motorcycle, trailer, two (2) or four (4) wheeled vehicles or other similar vehicles or boats or other items used for water activity shall be parked or located on any Lot unless parked or located within an enclosed garage, and they also shall not be parked or left overnight on a street in the Subdivision.

18. **FUEL TANKS.** No oil, gas or other fuel tanks or unsightly objects shall be allowed on any Lot in the Subdivision or placed in the basement or garages of any dwelling unless approved by the Developer and in compliance with all governmental laws.

19. **SIGNS.** No signs shall be permitted in the Subdivision, excepting that any owner of any Lot who desires to sell said Lot shall be permitted to place a "FOR SALE" sign on said Lot. Model home or display signs shall also be permitted in connection with original construction on any Lot.

20. **ANIMALS.** No animals, livestock or poultry of any kind shall be raised, bred or kept upon any Lot, except that dogs, cats or other household pets may be kept, provided they are not kept, bred or maintained for any commercial purposes, and provided further that no household may have more than a total of four (4) household pets at one time. Pets shall be controlled by their owners throughout the Subdivision, including, without limitation, all yards and streets, in such a manner as to not become an annoyance or nuisance to neighbors. All pet facilities maintained and/or located on any Lot must be approved by the Subdivision Review Committee, in advance, in writing.

21. **NUISANCE.** No noxious or offensive trade or activity shall be carried on upon any Lot nor shall anything be done thereon which may be or may become an annoyance or nuisance to the neighborhood.

22. **FIREARMS.** There shall be no hunting with firearms or otherwise upon any of the real estate included within the Subdivision or the discharge of any firearms thereon.

23. **FRACTIONAL LOTS.** No residence may be erected or placed on less than a full residential Lot, except where less than one full residential Lot is utilized in connection with an adjacent or abutting full residential Lot for the construction and maintenance upon the combined single parcel of real estate of a single family dwelling in all other respects complying with the terms and provisions of these covenants.

24. **ACCEPTANCE OF DEED.** The acceptance of a deed of conveyance to any Lot or a part thereof in this Subdivision by any person shall be construed to be acceptance and an affirmance by said person of each and all of the covenants, conditions, reservations and restrictions aforesaid, whether or not the same be set out or specified in such conveyance.

25. **INJUNCTIVE RELIEF.** Each and all of the covenants, reservations, conditions and restrictions contained herein shall inure to the benefit of all owners of Lots in the Subdivision jointly and severally, and may be enforced by them or by any of them and/or the Association, as the case may be, in any court of competent jurisdiction by injunction or other appropriate remedy. The party adjudged to have violated any of said restrictions shall be liable to the aggrieved party for reasonable attorney fees incurred in the enforcement thereof, which shall be fixed by the court hearing said matter. The owner of any Lot in the Subdivision and/or the

Association shall have the right to enforce said covenants, conditions and restrictions without proof of pecuniary damage to any Lot owner's property in the Subdivision or otherwise.

Notwithstanding the foregoing, neither the Developer, the Association, the Subdivision Review Committee, nor any Lot owner shall have any affirmative obligation to seek enforcement of the Covenants, Conditions and Restrictions contained herein and the failure of any party to strictly enforce these Covenants, Conditions and Restrictions shall not constitute a waiver of such party's or any other party's right in the event of any subsequent violation of these Covenants, Conditions and Restrictions.

26. **PASSAGEWAY.** No Lot owner shall permit or authorize anyone to use a portion of any Lot as a passageway or means of ingress or egress to or from any contiguous property, nor shall any utility easements be granted without the approval of the Developer; however, this restriction shall not apply to any Lots owned by the Developer.

27. **CHANGING OF LOT DIMENSIONS.** It is expressly understood and agreed that the Subdivision Developer, Keystone Development, L.L.C., shall have the right to change, alter, adjust or readjust the dimensions of any Lots, situated in the Subdivision and owned by the Developer.

28. **ASSOCIATION.** Developer has caused to be incorporated under the provisions of Indiana Code 23-17-1-1 et seq., a non-profit corporation known as Keystone Subdivision Homeowners' Association, Inc. (Association). The Association has entered into a lease with Developer covering the recreation facilities and common areas which have been, or may be, constructed in Keystone Subdivision by Developer and presently owned by Developer (including drainage facilities), which lease shall impose the obligation upon the Association to maintain said recreational facilities and common areas subject to such other terms and conditions as set forth in said lease. After all sections have been duly platted, including all of the areas above designated, and a minimum of eighty percent (80%) of the Lots that are platted in the total development of Keystone Subdivision have been sold and conveyed by Developer, or at such earlier time as Developer may designate, Developer will convey the common areas and facilities to the Association, free and clear of any liens or encumbrances. The Association hereby agrees to accept such conveyance and to assume, at such time, the supervision, repair, maintenance and replacement of any common areas or recreational facilities contained within Keystone Subdivision.

All owners of Lots, which shall include the Developer and any purchaser of any Lot, consent to be automatic members of the Association, which membership shall continue so long as their Lot ownership continues, subject to the conditions and provisions of the Indiana Non-Profit Corporation Act, to-wit: Indiana Code 23-17-1-1, et seq. No Lot owner can elect not to be a member of the Association unless his or her or their Lot ownership is discontinued. Further, no Lot owner or member can exempt himself, herself, or themselves from their pro-rata share of the expenses which are reasonably necessary to maintain the common areas, recreational facilities

and drainage facilities which may now or hereafter be constructed within Keystone Subdivision for the use and benefit of the homeowners thereof.

The Developer and each member of the Association shall each have one vote for each Lot in Keystone Subdivision owned by the Developer and each member (e.g., if the Developer or a member owned one (1) Lot in Section I and three (3) Lots in Section II, the Developer or that member would have 4 votes).

All members and owners shall be subject to the terms and provisions of the Articles of Incorporation and By-laws of the Association and the rules, regulations, restrictions, obligations and assessments provided for therein, including the payment of assessments and charges. Initially, the assessments and charges shall be Ten Dollars (\$10.00) per month for each Lot which shall not commence until January 1, 2004. Whenever Developer sells a Lot, the purchaser will make one (1) payment pro-rating the remaining monthly charges to the end of the calendar year. Until such time as the common areas and the recreational facilities have been conveyed to the Association, the Association will not charge for any special assessments. In addition, in the event the monthly assessments are increased, such shall not be increased more frequently than annually and any such increase shall not be more than Ten Percent (10%) above the amount that was being charged to the owners at the time of the increase. To the extent that charges and assessments collected by the Association on an annual basis are insufficient in amount to maintain the common areas, recreational facilities and drainage facilities and until such are conveyed to the Association, Developer shall be responsible for and shall pay for all expenses and costs required to fulfill the obligations of the Association and shall not be entitled to reimbursement for such expenses. However, Developer shall not be obligated to pay any dues, charges or assessments for unsold and unimproved Lots.

The Association shall ultimately be responsible to pay for the maintenance and care of all common areas. This maintenance shall include but not be limited to grass cutting, and upkeep of landscaping and signage at entrance. In addition, the Association shall be responsible for the payment of common area insurance and taxes.

Streets shall be maintained by Developer until such time as such are accepted for maintenance by appropriate governmental authority.

Any charges and assessments of the Association against any Lot or Lots shall be a lien against such Lot or Lots enforceable by the Association by foreclosure in the same manner as mechanic's liens are recoverable in the State of Indiana, if not timely paid, together with interest thereon at the rate of Eighteen Percent (18%) per annum and reasonable attorney fees on foreclosure; provided, however, that such lien or liens shall be secondary and inferior to the lien of any bona fide mortgage of record at any time against such Lot or Lots.

In addition to the foregoing obligations, except as provided to the contrary herein or in the recorded plat of the Subdivision, the Association shall ultimately be financially responsible for

the maintenance and repair of the entire storm water drainage system, its parts, and easements within or attached to Keystone Subdivision and outside of county accepted road rights-of-way including:

- (a) Mowing grass, controlling weeds and maintaining the designated cover of the waterways, storage basins, and easements in accordance with applicable ordinances.
- (b) Keeping all parts of the storm water drainage system operating at all times as designed and as constructed; and free of all trash, debris, and obstructions to the flow of water.
- (c) Keeping the channels, embankments, shorelines, and bottoms of waterways and basins free of all erosion and sedimentation.
- (d) Maintaining and repairing the storm water drainage system in accordance with the conditions described on the approved street and/or drainage plans on file in the County Surveyor's Office, and/or the County Engineer's Office; and in compliance with the County Drainage Ordinance.
- (e) Preventing all persons or parties from causing any unauthorized alterations, obstructions, or detrimental actions from occurring to any part of the storm water drainage system and easements within or attached to this Subdivision.
- (f) NOTICE: Any pipe, wall, building, pool, patio, planting, stored material, excavation, fill, or other construction, improvement, addition to, or alteration of the land within a drainage easement in this subdivision requires the prior written approval of the County Drainage Board.

Notwithstanding the provisions of paragraphs 28(a)-(f), above, the individual Lot owners shall bear responsibility, financially and otherwise, for maintaining in working order the portion(s) of the storm water drainage system which exists on said Lot owner's property, including the duties described in paragraphs 28(a)-(e), above.

29. **LAKES.** The Developer, in its sole discretion, may develop one or more lakes within Keystone Subdivision which are intended for either: the common use and benefit of all owners of Lots within Keystone Subdivision (hereinafter "common lakes"); or the sole, exclusive, private use and benefit of the owners of Lots which adjoin or lie under portions of such lakes (hereinafter "private lakes").

a. **Common Lakes.** Common areas of all common lakes are to be maintained by the Association. Lot owners with Lots that adjoin such lakes shall be responsible for mowing the grass to the water line for their Lot. Docks will be permitted to be installed by owners of Lots

adjoining such lakes. Docks shall not be extended into the water further than eight (8) feet from the normal high water line. Notwithstanding the foregoing, no docks may be constructed without the prior written consent of the Subdivision Review Committee, or the Association, as the case may be. There shall be no usage of any motorized watercraft that can expel any oil or gas products, including but not limited to "Personal Watercraft" as defined by applicable Indiana law (i.e. "waverunners/jet skis" or their equivalent). No more than one (1) non-motorized watercraft belonging to any lake Lot owner or his or her guests shall be permitted upon any common lake at any time. All Association members, Lot owners, and their respective families and guests shall be entitled to the use of the common lakes constructed in Keystone Subdivision; provided however Lot owners must accompany their guests at all times when using such lakes. Access to the common lakes will be over common areas associated with such common lakes only and no access to a common lake shall be permitted over any Lot that adjoins such common lake. Usage of such common lakes will not be permitted within twenty (20) feet of any plotted adjoining Lots. Access during development will be over necessary temporary easements. Piping water from any common lake within Keystone Subdivision by any Lot owner other than the Developer, to any Lot within Keystone Subdivision is prohibited.

b. Private Lakes. Private lakes shall be designated as such on the applicable plat or plats. Private lakes shall be for the sole, private use and benefit of the owners of Lots which adjoin or lie under portions of such private lakes, and their respective families and guests. Such private lakes are not part of the common areas of Keystone Subdivision and shall not be governed by the Association.

Ownership of a Lot adjoining a private lake within Keystone Subdivision (hereinafter Private Lake Lot) automatically includes ownership of an undivided interest in the right to use such private lake as a tenant in common with all other owners of such adjoining Private Lake Lots. Except as otherwise provided, no owner of any Private Lake Lot shall have the right to partition this tenancy in common or otherwise appropriate to himself any rights in such private lake not enjoyed by all owners of such adjoining Private Lake Lots.

Each owner of a Private Lake Lot, and their respective families and guests, shall have a non-exclusive right, subject to these Restrictions, to reasonably use and enjoy the entire surface, lake bed and water of such adjoining private lake in common with all other owners of such adjoining Private Lake Lots, for recreational purposes only, including, without limitation, boating, fishing and swimming; these private lake use rights do not include use of the shoreline or docks owned by other Private Lake Lot owners. Lot owners must accompany their guests when they use such private lake or lakes. A Private Lake Lot owner's access to a particular private lake shall be through that owner's Private Lake Lot. No access to any private lake through or over any portion of any Private Lake Lot may be sold, leased, rented or otherwise transferred to any other person by the owner of a Private Lake Lot, separate from the sale of the entire Private Lake Lot. Access during development will be over necessary temporary easements.

A committee formed by the owners of the Private Lake Lots adjoining a given private lake shall be responsible for the maintenance and upkeep of that private lake. In the absence of such a committee, the owners of all Lots that adjoin a private lake within Keystone Subdivision shall be equally responsible for: the maintenance, care, repair and general upkeep of any such private lake; all real estate taxes and assessments assessed against such private lake; and the public liability insurance maintained for such private lake. The cost of such real estate taxes, public liability insurance and maintenance, care, repair and general upkeep of any private lake shall be the responsibility of and shall be equally shared and promptly paid by the owners of all Lots that adjoin such private lake. The amount and type of such maintenance, care, repair and general upkeep and public liability insurance shall be determined by the committee or, in the absence of such a committee, agreed upon by a majority of the Lot owners responsible therefor and the cost thereof shall be divided equally and promptly paid by the responsible Lot owners.

The owner of each Private Lake Lot shall be required to mow the grass to the water line for that owner's respective Lot and maintain, at that owner's expense, a clean and uncluttered waterfront and shore line. In providing such maintenance, the original shore line shall not be changed by the removal of sand, dirt, gravel or other material of which the shore line is formed. No Private Lake Lot shall be increased in size by filling in the water it adjoins.

Owners of Private Lake Lots may construct and maintain a boat dock, diving board, swimming raft or platform only within their own property lines as shown on the recorded plat of Keystone Subdivision; which shall not extend into the water more than eight (8) feet from the normal high water line; and only in such a manner that such structure will not become hazardous to others using such private lake. Notwithstanding the foregoing, prior to construction of any boat docks, diving boards, swimming rafts or platforms, the owner of the Private Lake Lot must obtain the written consent of the committee formed by the owners of the Private Lake Lots or, in the absence of such a committee, a majority of the Private Lake Lot owners who own Lots adjoining said Private Lake. There shall be no usage of any motorized watercraft, that can expel any oil or gas products, upon such private lakes, including, but not limited to, "Personal Watercraft" as defined by applicable Indiana law (i.e. "waverunners/jet skis" or their equivalent). No more than one (1) non-motorized watercraft belonging to any lake Lot owner or his or her guests shall be permitted upon any common lake at any time. No more than one (1) boat belonging to any Lot owner or his or her guests shall be permitted upon such private lake at any time. Piping water from any private lake within Keystone Subdivision by any Lot owner, other than the Developer, to any Lot within Keystone Subdivision is prohibited. Use of the lake shall also be subject to and governed by any additional rules and regulations that may be promulgated by the Developer, in its discretion. After Eighty Percent (80%) of the Private Lake Lots adjoining a particular private lake have been sold and conveyed by the Developer, the rules and regulations governing the usage of that particular private lake shall be determined by a majority of the owners of the Private Lake Lots that adjoin such private lake, or a committee formed by such Lot owners.

Use of any private lake within Keystone Subdivision shall be at the risk and liability of the owners, other than the Developer, of the Lots which adjoin such private lake. The owners of such Private Lake Lots shall, to the fullest extent permitted by law, indemnify, defend, and hold harmless each and every other owner of a Private Lake Lot and the Developer from any and all liabilities, obligations, indebtedness, costs, expenses, attorney fees or judgments arising out of, resulting from, related to or connected with any use, whether authorized or unauthorized, of any private lake which adjoins their Private Lake Lots.

Each Private Lake Lot owner shall secure and maintain public liability insurance and property damage insurance of combined single limits in a minimum amount of \$1,000,000.

30. DRAINAGE OF WATER FROM ADJOINING REAL ESTATE. All owners of Lots in Keystone Subdivision, including, without limitation, its future expansions, are hereby notified that due to the topography of portions of the real estate which lie adjacent to or nearby Keystone Subdivision and any future expansions which may be included within Keystone Subdivision, it may be necessary to drain surface water, including storm water, from such real estate located outside Keystone Subdivision across common areas of Keystone Subdivision and into common or private lakes of Keystone Subdivision, including future expansions of Keystone Subdivision. All such Lot owners agree that such drainage shall be permitted.

31. INVALIDATION OF RESTRICTION OR CONDITION. Invalidation of any of the foregoing covenants, conditions or restrictions by judgment or order of a court shall in no way affect any of the other covenants, conditions or restrictions, all of which shall remain in full force and effect.

32. ENFORCEMENT OF THESE COVENANTS. Each of these covenants shall inure to the benefit of and be enforceable by any one (1) or more of the following:

- (a) Any Lot owner in the Subdivision;
- (b) The Developer;
- (c) The Subdivision Review Committee; and
- (d) The Association.


Enforcement may be by injunction or for damages or other appropriate remedy. The party adjudged to have violated any of these covenants shall be liable to the aggrieved party for any reasonable attorney fees incurred in the enforcement of these covenants, which amount shall be fixed by the court hearing said matter. Those entitled to enforce these covenants will have the right to enforce these covenants without proof of pecuniary damage.

33. **BINDING EFFECT OF RESTRICTIONS.** These restrictions and protective covenants shall run with the land and shall be binding on all parties and all persons claiming under them for a period of twenty-five (25) years from the date these restrictions and covenants are recorded. Upon the expiration of said twenty-five (25) year period, these restrictions and protective covenants shall be automatically extended for successive periods of ten (10) years unless an instrument signed by a majority of the then owners of the Lots in the Subdivision have been recorded agreeing to change, modify or eliminate said covenants and restrictions in whole or in part.

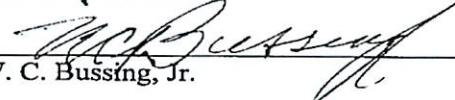
IN WITNESS WHEREOF, the aforementioned Member Managers of Keystone Development, L.L.C., have caused these restrictions to be duly executed this 19th day of December, 2002.



O. W. Kattmann, Jr.



John J. Elpers, Jr.



W. C. Bussing, Jr.

STATE OF INDIANA)
) SS:
COUNTY OF VANDERBURGH)

Before me, the undersigned, a Notary Public in and for said County and State, personally appeared the above-named O. W. Kattmann, Jr., a Member-Manager of Keystone Development, L.L.C., an Indiana limited liability company, and acknowledged the execution of the above and foregoing instrument as his free and voluntary act and deed for and on behalf of said company.

WITNESS my hand and Notarial Seal this 19th day of December, 2002.




Notary Public

Judith E. Clark

Printed Signature

My Commission Expires:
11-16-06

My County of Residence:
Vanderburgh



STATE OF INDIANA)
) SS:
COUNTY OF VANDERBURGH)

Before me, the undersigned, a Notary Public in and for said County and State, personally appeared the above-named John J. Elpers, Jr., a Member-Manager of Keystone Development, L.L.C., an Indiana limited liability company, and acknowledged the execution of the above and foregoing instrument as his free and voluntary act and deed for and on behalf of said company.


WITNESS my hand and Notarial Seal this 19th day of December 2002.

Judith E. Clark
Notary Public

Judith E. Clark
Printed Signature

My Commission Expires:
11-16-06

My County of Residence:
Vanderburgh



STATE OF INDIANA)
) SS:
COUNTY OF VANDERBURGH)

Before me, the undersigned, a Notary Public in and for said County and State, personally appeared the above-named W. C. Bussing, Jr., a Member-Manager of Keystone Development, L.L.C., an Indiana limited liability company, and acknowledged the execution of the above and foregoing instrument as his free and voluntary act and deed for and on behalf of said company.


WITNESS my hand and Notarial Seal this 19th day of December, 2002.

Judith E. Clark
Notary Public

Judith E. Clark
Printed Signature

My Commission Expires:
11-16-06

My County of Residence:
Vanderburgh



This instrument prepared by: Scott S. Stone, Esq.
Meyer Stone & Stratman, LLP
915 Main Street, Suite 404
P. O. Box 1135
Evansville, Indiana 47706-1135
Telephone: (812) 425-5345
Facsimile: (812) 425-5430

EXHIBIT "A"

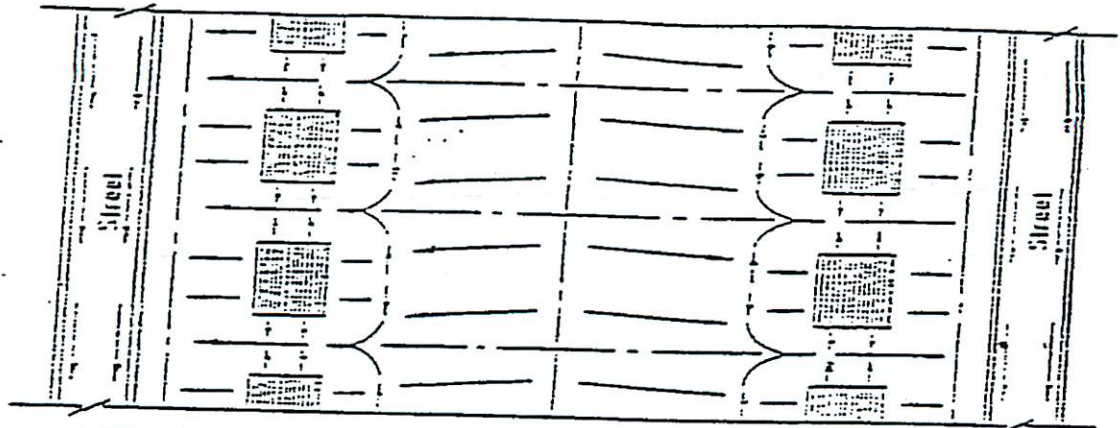
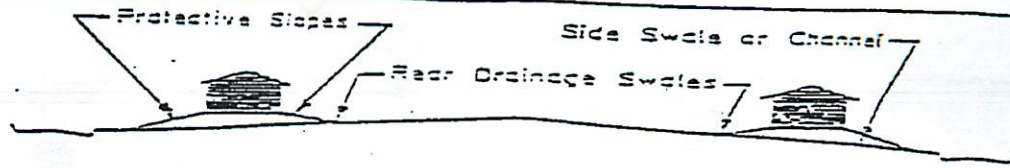
Part of the Northeast Quarter of Section 2, Township 6 South, Range 10 West in Center Township, Vanderburgh County, Indiana, being more particularly described as follows:

Commencing at a 3/4 inch pipe found marking the southwest corner of the southeast quarter of the northeast quarter of said Section 2, also being the southwest corner of Keystone Subdivision Section VII D, as per plat thereof, recorded in Plat Book R, Page 24, in the office of the Recorder of Vanderburgh County, Indiana; thence along the south line of said quarter section and the south line of said Keystone Subdivision VII D, North 89 degrees 49 minutes 01 seconds East 464.82 feet to the southeast corner of said Section VII D, said point being the point of beginning; thence along the east line of said Section VII D, North 00 degrees 59 minutes 21 seconds East 477.74 feet to a point on the south line of Keystone Subdivision Section VII B as per plat thereof recorded in Plat Book Q, page 168 in the office of the Recorder of Vanderburgh County, Indiana; thence along the south line thereof North 48 degrees 46 minutes 09 seconds East 440.11 feet; thence continue along said Section VII B line North 00 degrees 59 minutes 21 seconds East 141.04 feet to a point on the south line of Keystone Subdivision Section VII C as per plat thereof recorded in Plat Book Q, page 176 in the office of the Recorder of Vanderburgh County, Indiana; thence along said subdivision line North 58 degrees 49 minutes 30 seconds East 197.56 feet; thence South 29 degrees 27 minutes 26 seconds East 88.20 feet to the point of curvature of a non-tangent curve to the left having a central angle of 14 degrees 53 minutes 44 seconds and a radius of 250.00 feet from which the chord bears South 47 degrees 21 minutes 21 seconds West 64.81 feet; thence along the arc of said curve 64.99 feet; thence South 30 degrees 37 minutes 08 seconds East 637.04 feet to a point on the east line of said quarter section; thence along the east line thereof South 00 degrees 59 minutes 21 seconds West 339.52 feet to a 3/4 inch pipe marking the southeast corner of said quarter section; thence along the south line thereof South 89 degrees 49 minutes 01 seconds West 825.00 feet to the point of beginning containing 13.06 acres (568,808 sq. ft.) more or less.

EXHIBIT "B"

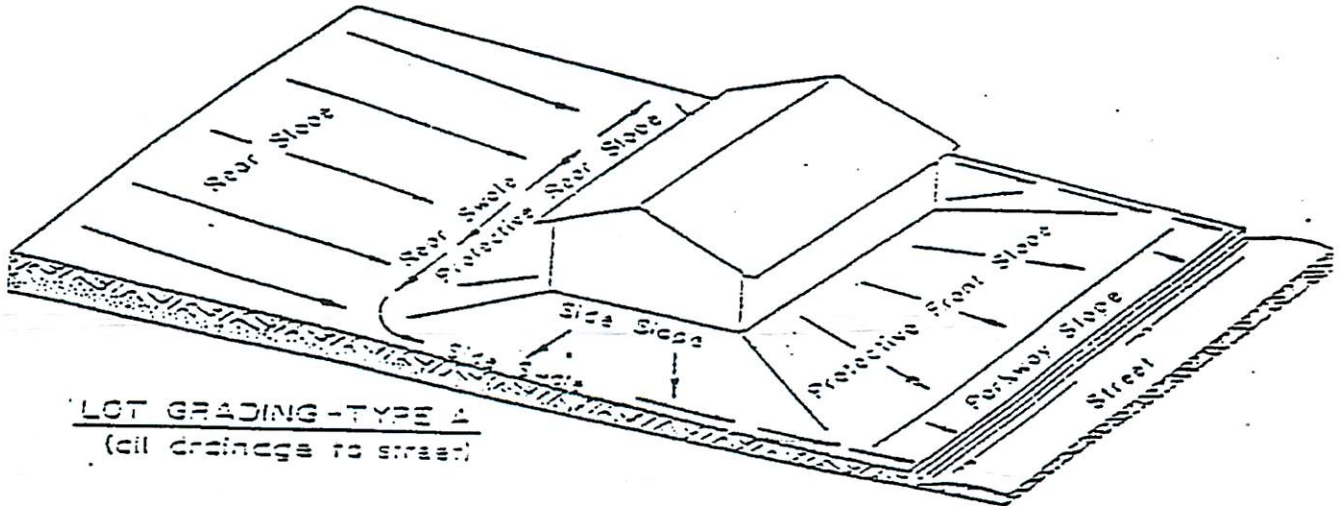
**Grading Plan Sheets
(attached)**

LAND GRADING - URBAN AREAS



LOT GRADING - TYPE A

LOT GRADING - TYPE B

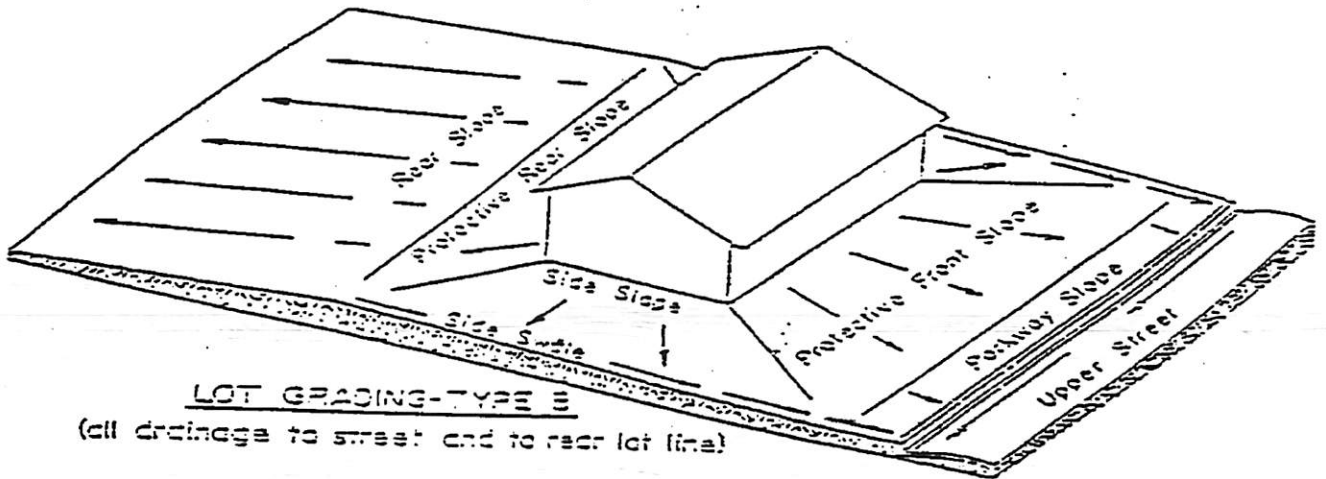
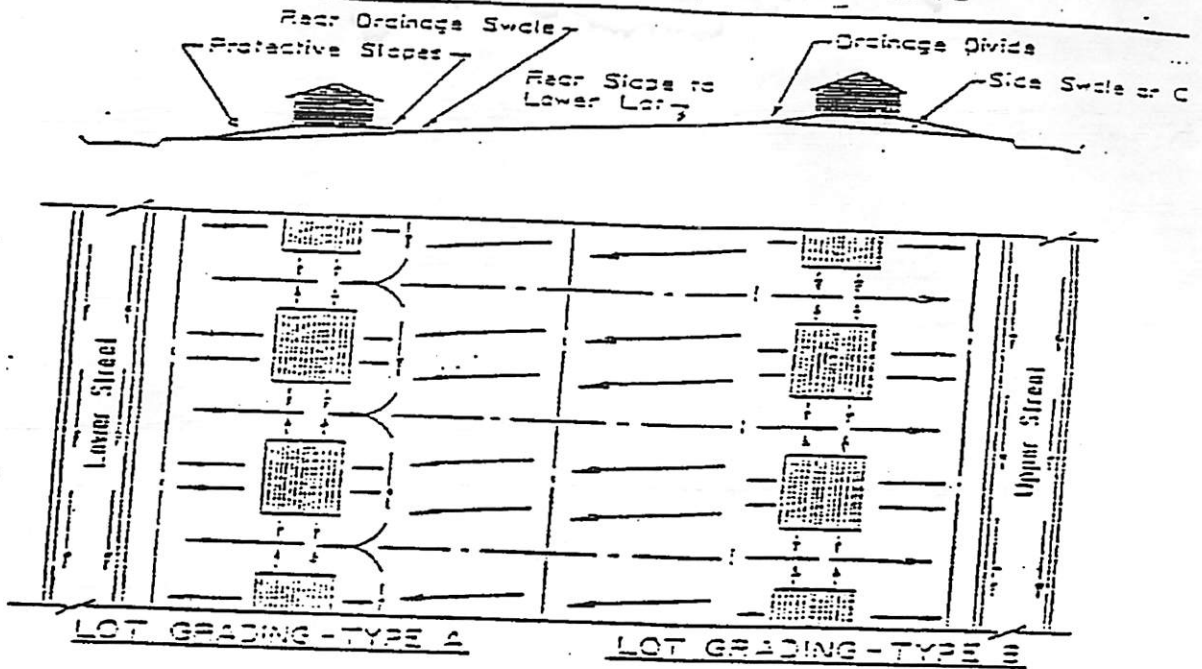


LOT GRADING - TYPE A
(all drainage to street)

EXAMPLE: BLOCK GRADING TYPE I. Ridge Along Rear Lot Lines

<p>REFERENCE "Minimum Property Standards for One and Two Living Units" HUD-PHA November 1968 FHA No. 300</p>	<p>US DEPARTMENT OF AGRICULTURE SOIL CONSERVATION SERVICE INDIANA</p>	<p>EXHIBIT C-1</p>
---	---	---

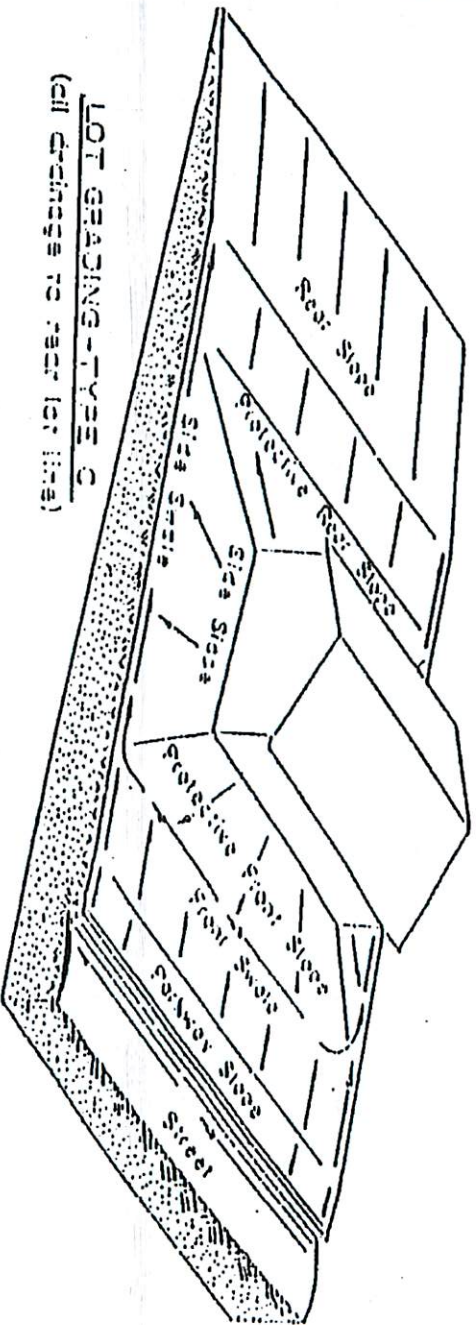
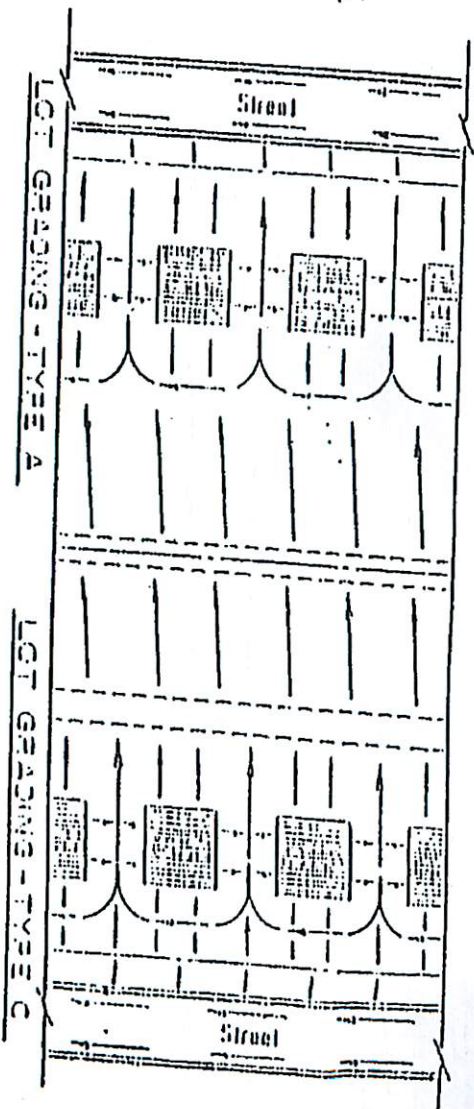
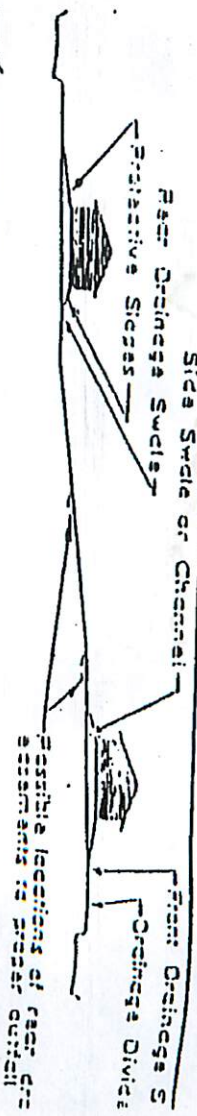
LAND GRADING - URBAN AREAS



EXAMPLE: BLOCK GRADING TYPE 2
Gentle Cross Slope

<p>REFERENCES "Minimum Property Standards for One and Two Living Units" HUD-FHA November 1955</p>	<p>US DEPARTMENT OF AGRICULTURE SOIL CONSERVATION SERVICE INDIANA</p>	<p>Exhibit C-2</p>
---	---	---

LAND GRADING - URBAN AREAS



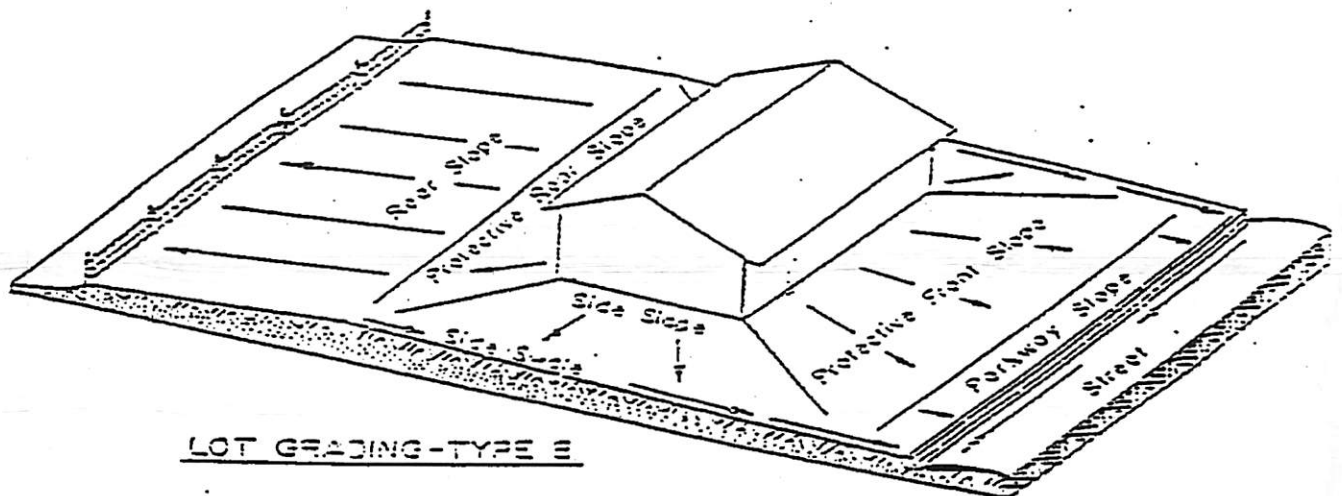
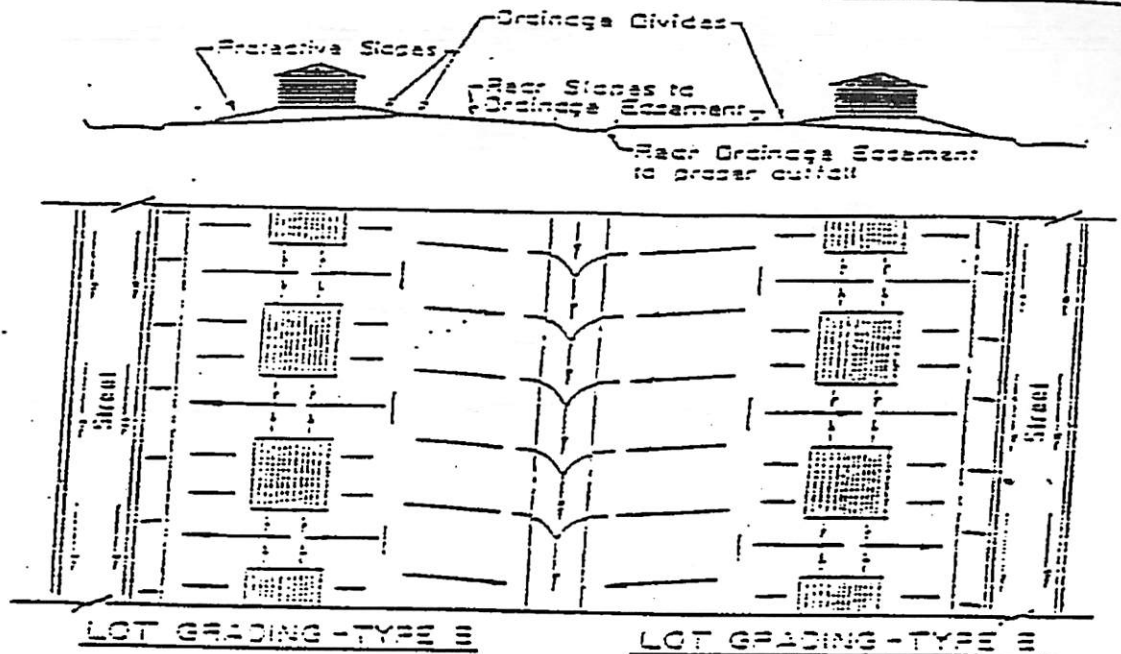
EXAMPLE: BLOCK GRADING TYPE 3
Strip Cross-Slope

REFERENCE
"Minimum Property Standards for
One and Two Living Units"
HUGGERS
November 1958 F.H.A. No. 300

US DEPARTMENT OF AGRICULTURE
SOIL CONSERVATION SERVICE
INDIANA

EXHIBIT
C-3

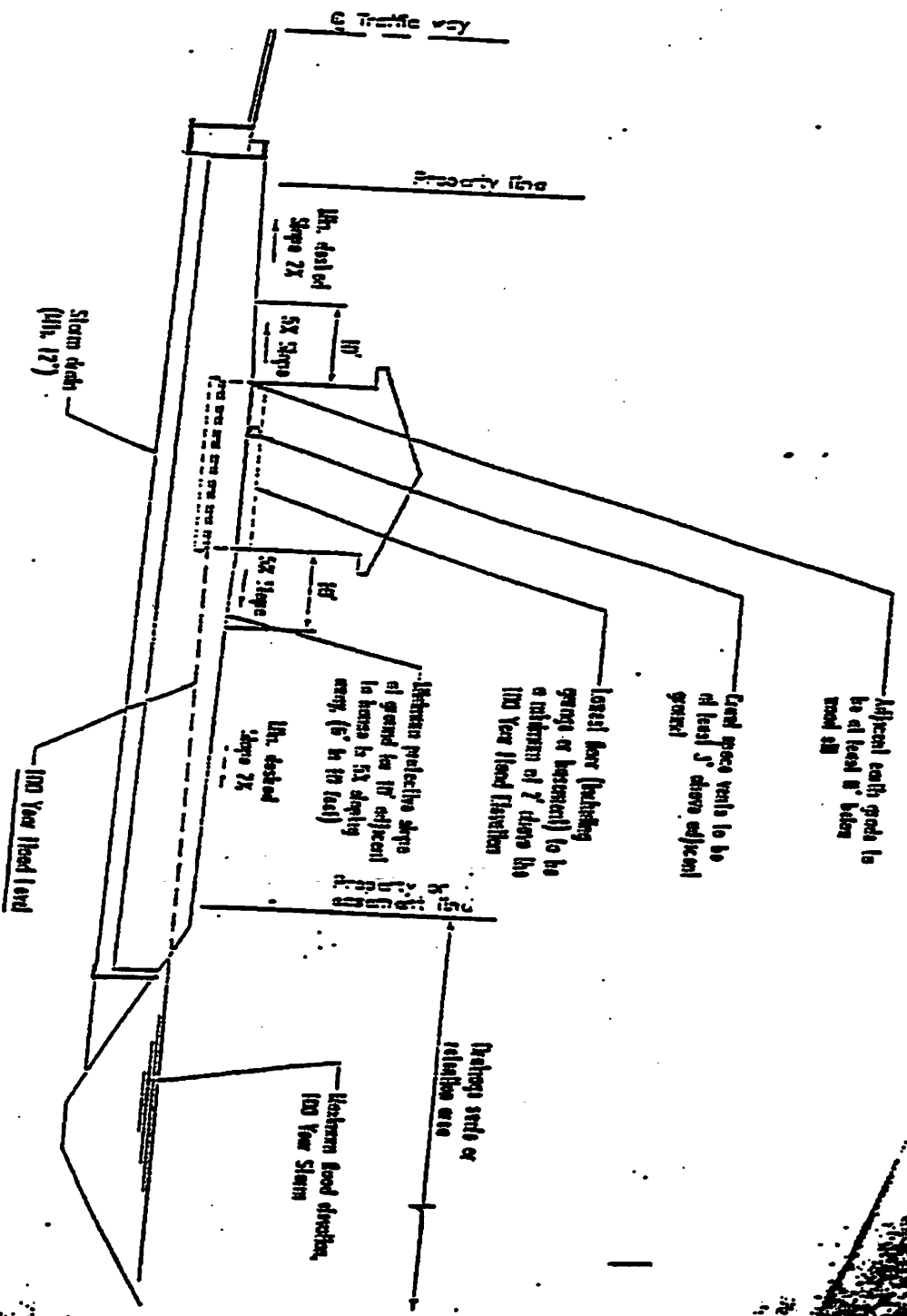
LAND GRADING - URSAN AREAS



EXAMPLE: BLOCK GRADING TYPE 4
Valley Along Rear Lot Lines

<p>REFERENCE "Minimum Property Standards for One and Two Living Units" HUD-FHA November 1955 FHA No. 300</p>	<p>US DEPARTMENT OF AGRICULTURE SOIL CONSERVATION SERVICE INDIANA</p>	<p>Exhibit C-4</p>
---	---	---

STANDARD GRADING PLAN
 DWELLING OR ACCESSORY STRUCTURES



The high path of a yard grade must be at least 6" above the top of the house, plus 2% of the distance beyond to fall. The grade itself has a minimum slope of 1%.

Morley and Associates Inc.
 605 S.E. ALKIDA ST. N.W. ALBUQUERQUE, N.M. 87113
 PHONE: (512) 464-9505 FAX: (512) 464-2514

Proj. No. _____ Date _____
 Drawn by _____
 Checked by _____
 Title _____
 Scale _____
 Date _____

YARD GRANT